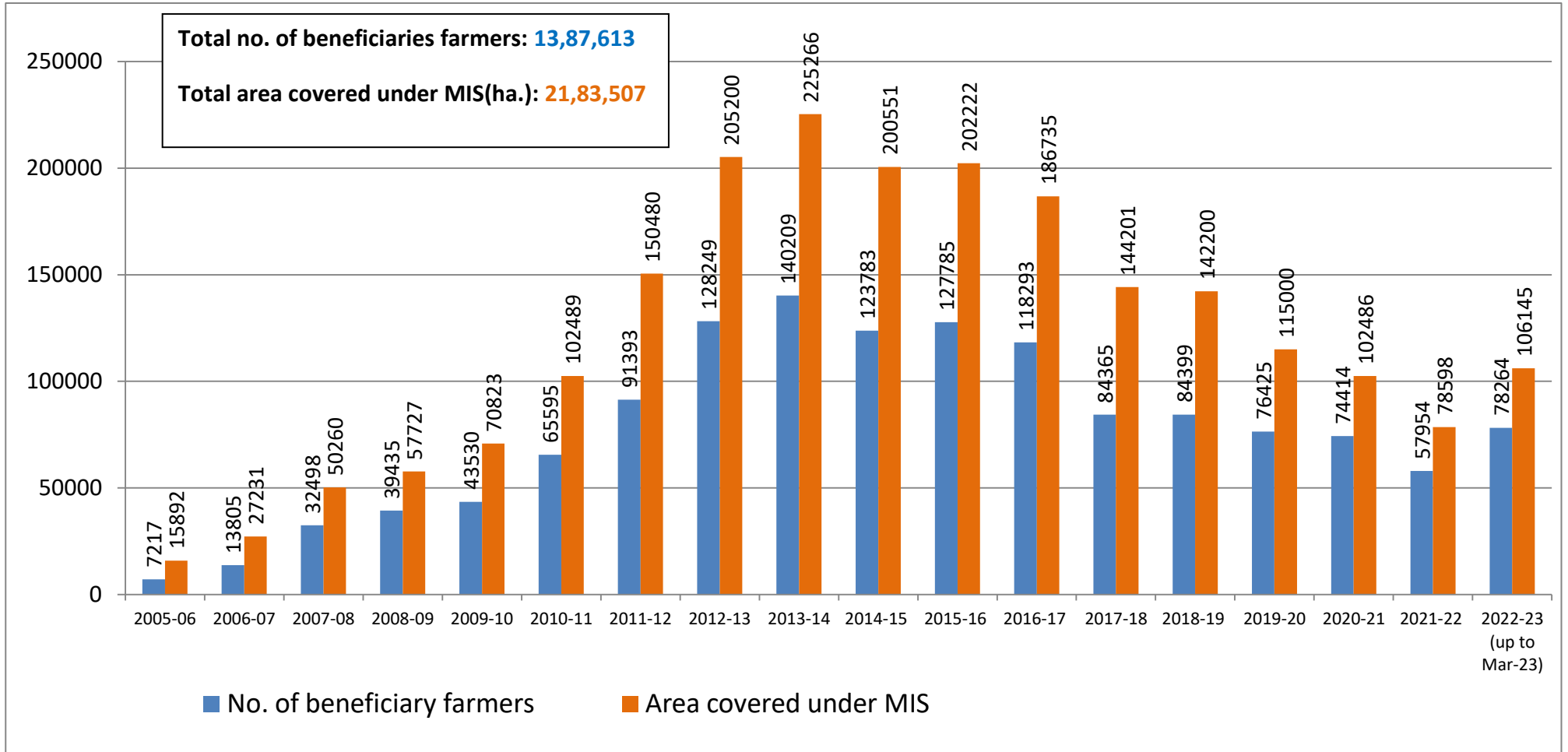


Gujarat Green Revolution Company Limited

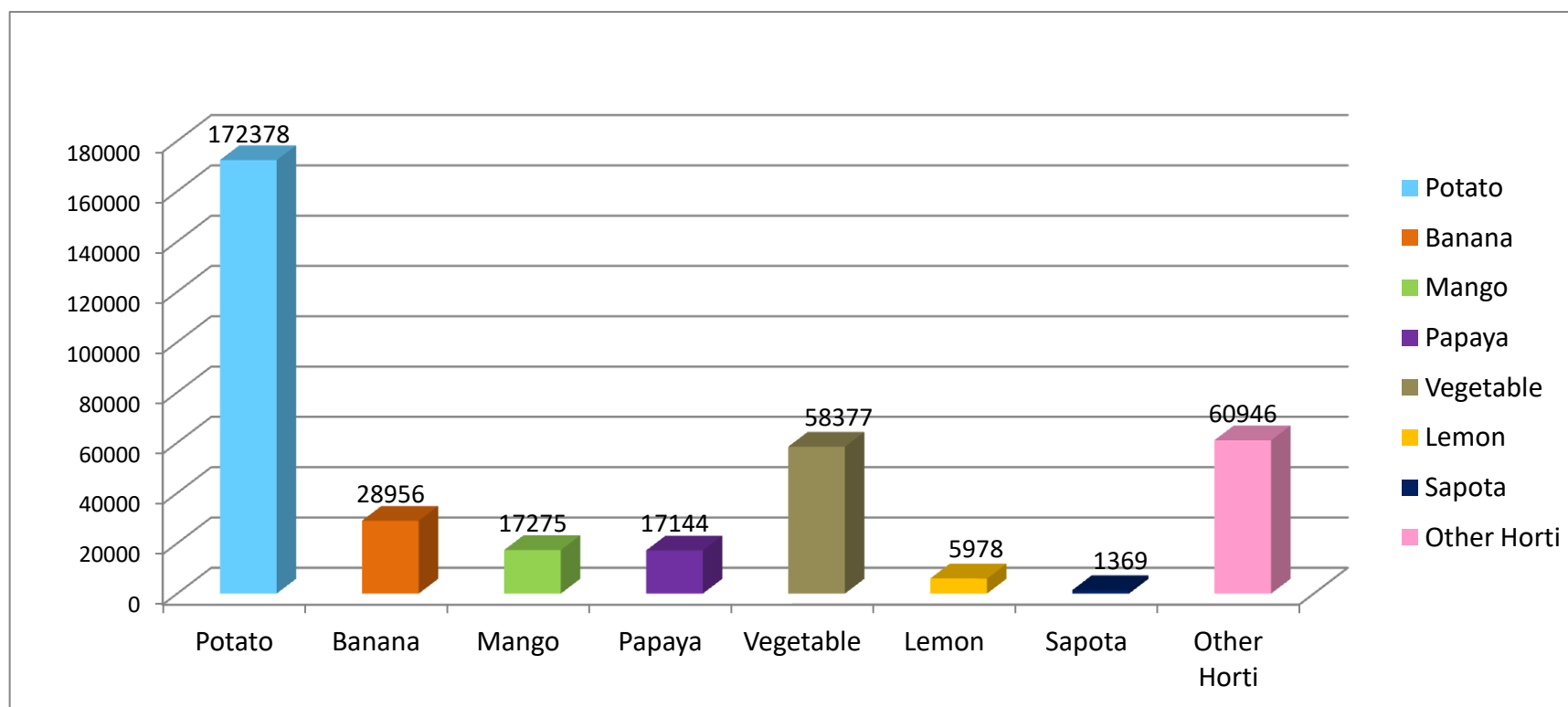
Table : 3 Number of Beneficiaries & area covered (2005-06 to 2022-23)



Gujarat Green Revolution Company Limited

Table : 4 (A) Crop groupwise area (Ha) covered under MIS from 2005-06 to 2022-23

Total Area covered under Horticulture Crops : 3,62,423 Hectares



Gujarat Green Revolution Company Limited

Table : 4 (B) Crop groupwise area (Ha) covered under MIS from 2005-06 to 2022-23

Total Area covered under Agriculture Crops : 18,21,084 Hectares

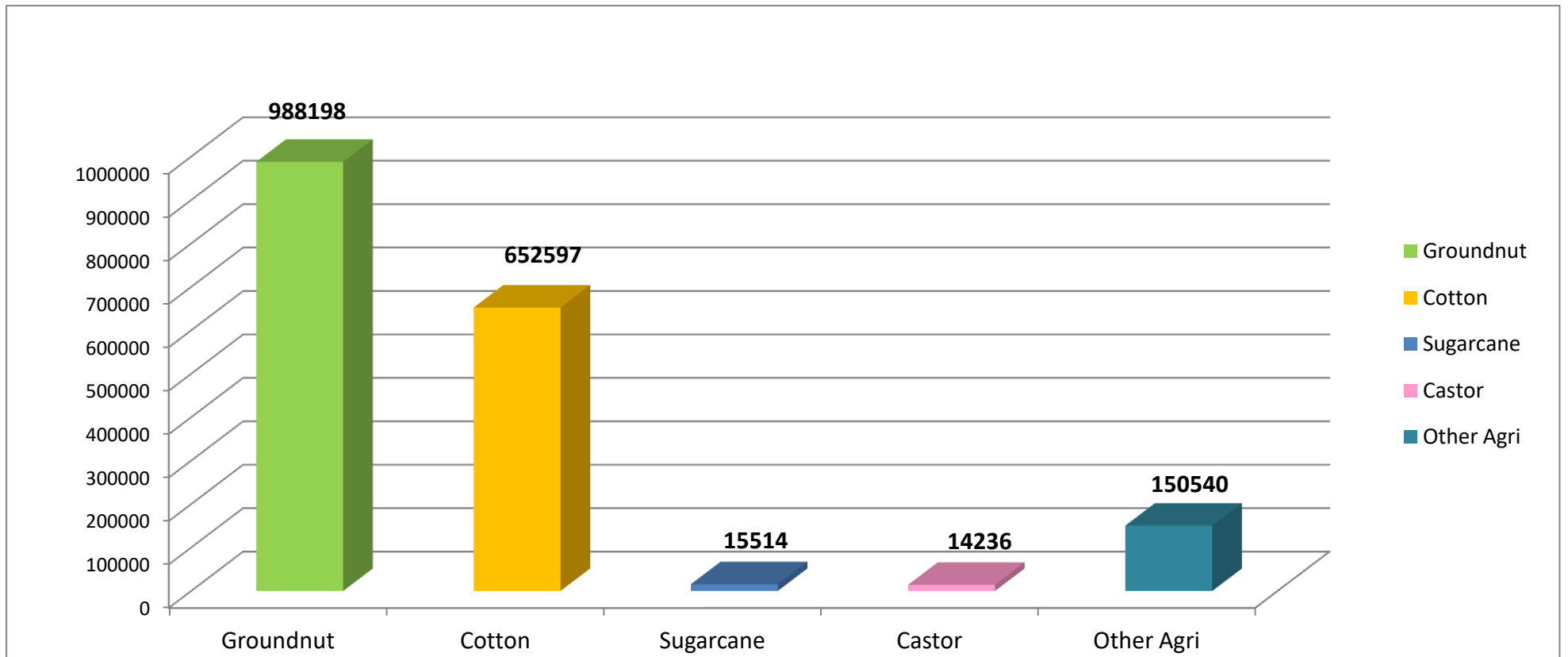
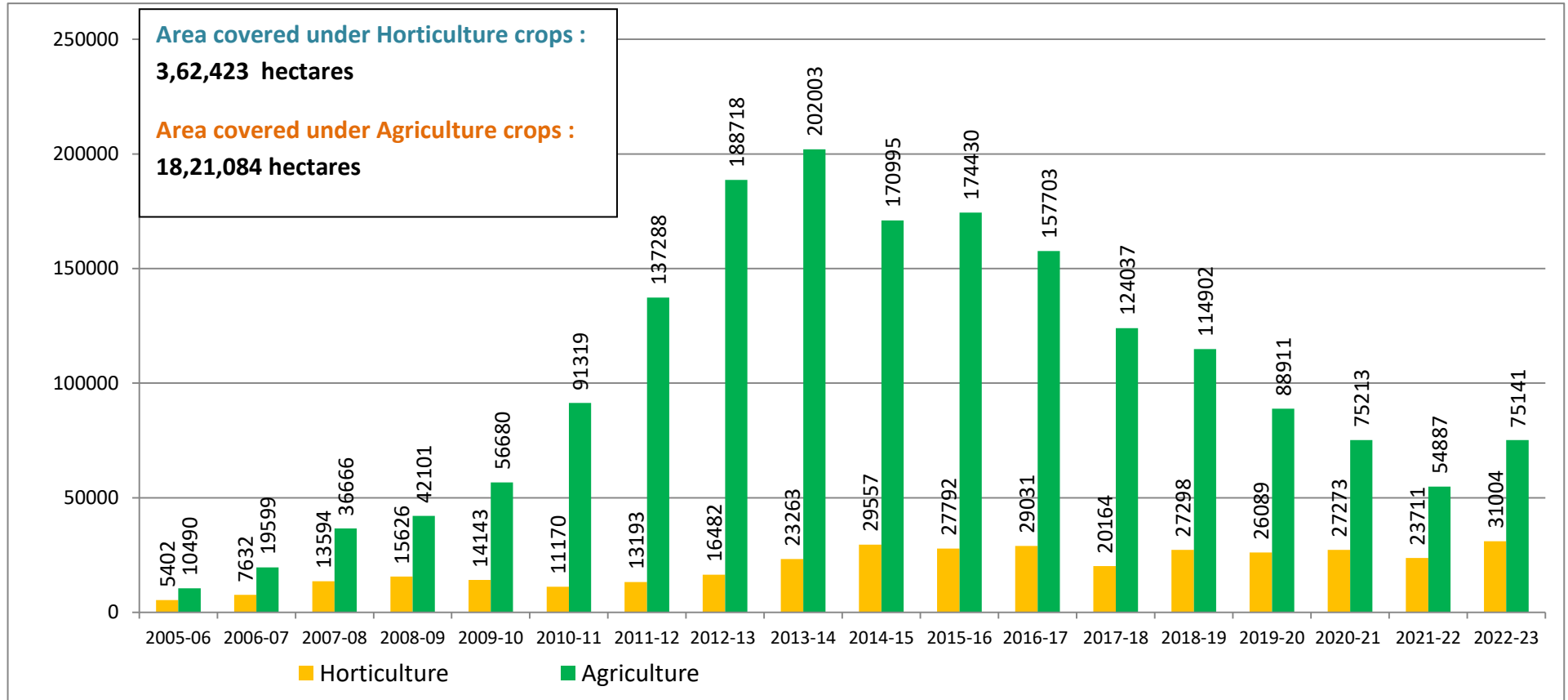
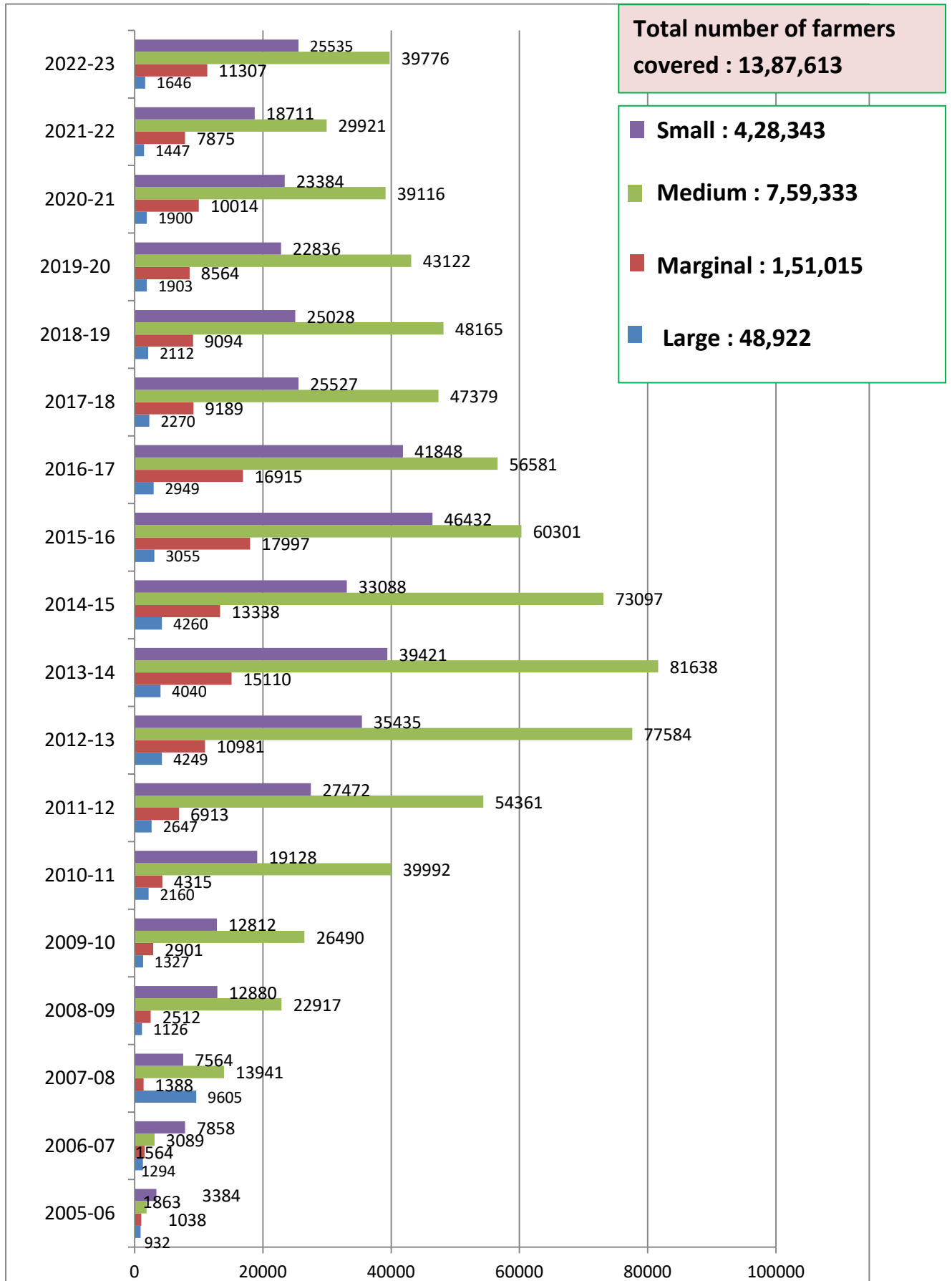


Table : 5 Yearwise/Crop groupwise achievement in area covered (Hectares) under MIS Scheme from 2005-06 to 2022-23



Gujarat Green Revolution Company Limited

Table : 6 Yearwise and categorywise number of farmers covered under MIS



Gujarat Green Revolution Co. Ltd.

Table : 7 : Distwise progress of Micro Irrigation from 2005-06 to 2022-23 (up to March-2023)

DISTRICT	Cummulative 2005-06 to 2022-23(up to Mar-23)					
	DRIP		SPRINKLER		TOTAL	
	No.of Beneficiaries	Area covered (Ha)	No.of Beneficiaries	Area covered (Ha)	No.of Beneficiaries	Area covered (Ha)
Ahmedabad	2740	5331	11720	28516	14460	33847
Amreli	35228	57675	34150	54024	69378	111699
Anand	5602	6488	41	103	5643	6591
Arvali	32870	60969	19107	20906	51977	81875
Banaskantha	192513	290606	77952	141399	270465	432005
Bharuch	13866	22838	4494	7586	18360	30424
Bhavnagar	37939	55441	29206	37902	67145	93343
BOTAD	40878	68423	1108	2724	41986	71148
Chhotaudepur	9599	13571	32180	42214	41779	55785
Dahod	1361	2554	26465	37323	27826	39877
Dangs	1052	1120	7425	7510	8477	8630
D. Dwarka	6872	9432	36021	77970	42893	87402
Gandhinagar	10665	17125	4290	5141	14955	22266
Gir Somnath	16050	22407	35434	40837	51484	63244
Jamnagar	21667	33865	16194	32345	37861	66210
Junagadh	17477	24728	102586	140745	120063	165473
Kheda	8367	13049	10415	12421	18782	25470
Kutch	39905	89980	9971	20621	49876	110601
Mahisagar	2972	5279	6573	8798	9545	14076
Mehsana	17807	21216	14661	17131	32468	38347
Morbi	19320	30063	5316	11001	24636	41064
Narmada	13501	18552	8468	11173	21969	29724
Navsari	6741	8220	10871	15046	17612	23265
Panchmahal	2049	2975	7041	11410	9090	14385
Patan	6266	10090	15069	32404	21335	42494
Porbandar	2135	2991	24998	41557	27133	44548
Rajkot	52511	74243	24780	43585	77291	117828
Sabarkantha	54126	84237	12356	13007	66482	97244
Surat	9978	15409	11212	18266	21190	33675
Surendranagar	33891	61405	12707	34294	46598	95699
Tapi	6410	11951	23146	30026	29556	41977
Vadodara	10593	17306	1998	4407	12591	21713
Valsad	4942	7546	11765	14031	16707	21577
Total	737893	1167085	649720	1016423	1387613	2183507