

GUJARAT GREEN REVOLUTION COMPANY LIMITED

Table-1 :Talukawise achievement during 2023-24 and cummulative from 2005-06 to March-2024

Sr. No.	District	Taluka	2023-24		Cumulative 2005-06 to 2023-24 (Up to Mar-2024)	
			ACHIEVEMENT		ACHIEVEMENT	
			NO	AREA	NO	AREA (ha)
1	AHMEDABAD	Ahmedabad	0	0	43	69
2	AHMEDABAD	Ahmedabad Town-West	0	0	0	0
3	AHMEDABAD	Ahmedabad City	0	0	0	0
4	AHMEDABAD	Ahmedabad City-East	0	0	0	0
5	AHMEDABAD	Asarva	0	0	6	8
6	AHMEDABAD	Bavla	1	4	126	381
7	AHMEDABAD	Daskroi	158	154	2349	3419
8	AHMEDABAD	Detroj Rampura	3	10	304	1184
9	AHMEDABAD	Dhandhuka	32	92	2027	6685
10	AHMEDABAD	Dholera	0	0	261	918
11	AHMEDABAD	Dholka	317	468	3043	5170
12	AHMEDABAD	Ghatlodiya	3	3	25	26
13	AHMEDABAD	Mandal	15	25	1787	5965
14	AHMEDABAD	Sabarmati			3	2
15	AHMEDABAD	Sanand	265	397	3980	7330
16	AHMEDABAD	Vatva	2	3	37	47
17	AHMEDABAD	Vejalpur	2	2	113	155
18	AHMEDABAD	Viramgam	19	44	1144	3666
		Subtotal	817	1200	15248	35025
19	AMRELI	Amreli	539	962	8205	13681
20	AMRELI	AMRELI CITY	13	22	13	22
21	AMRELI	Babra	290	505	7384	12093
22	AMRELI	Bagasara	273	398	5209	7738
23	AMRELI	Dhari	541	980	9521	15362
24	AMRELI	Jafrabad	107	145	2539	3468
25	AMRELI	Khambha	293	481	6865	11102
26	AMRELI	Kunkavav(Vadia)	675	1048	8160	13571
27	AMRELI	Lathi	542	969	6583	11532
28	AMRELI	Liliya	262	480	3238	5495
29	AMRELI	Rajula	340	473	6962	10238
30	AMRELI	Savarkundla	444	650	9018	14510
		Subtotal	4319	7113	73697	118812
31	ANAND	Anand	134	135	2780	3466
32	ANAND	Anklav	16	26	291	383
33	ANAND	Borsad	16	18	310	377
34	ANAND	Khambhat	30	83	139	326
35	ANAND	Petlad	9	9	299	405
36	ANAND	Sojitra	8	16	178	286
37	ANAND	Tarapur	5	8	33	60
38	ANAND	Umreth	74	60	1907	1651

Sr. No.	District	Taluka	2023-24		Cumulative 2005-06 to 2023-24 (Up to Mar-2024)	
			ACHIEVEMENT		ACHIEVEMENT	
			NO	AREA	NO	AREA (ha)
		Subtotal	292	355	5937	6954
39	ARVALLI	Bayad	576	700	7588	12982
40	ARVALLI	Bhiloda	80	110	11205	16005
41	ARVALLI	Dhansura	441	784	7460	15555
42	ARVALLI	Malpur	76	98	1409	2482
43	ARVALLI	Meghraj	223	207	13045	17186
44	ARVALLI	Modasa	633	697	13300	20263
		Subtotal	2029	2596	54007	84473
45	BANASKANTHA	Amirgadh	401	412	9567	13794
46	BANASKANTHA	Bhambhar	501	686	3451	6128
47	BANASKANTHA	Danta	260	228	6842	7570
48	BANASKANTHA	Dantivada	826	783	17534	22940
49	BANASKANTHA	Deesa	3431	3819	52206	77190
50	BANASKANTHA	Deesa City	17	18	35	50
51	BANASKANTHA	Deodar	1105	1433	15603	27362
52	BANASKANTHA	Dhanera	2310	2764	41519	68812
53	BANASKANTHA	Kankrej	1500	1876	8915	12863
54	BANASKANTHA	Lakhani	1554	1725	22234	33070
55	BANASKANTHA	Palanpur	1262	1263	25858	37807
56	BANASKANTHA	Suigam	390	729	4197	9710
57	BANASKANTHA	Tharad	4303	5154	47548	77771
58	BANASKANTHA	Vadgam	961	977	20171	29348
59	BANASKANTHA	Vav	959	1426	14565	30884
		Subtotal	19780	23294	290245	455299
60	BHARUCH	Amod	87	127	2231	4062
61	BHARUCH	Ankleshwar	125	150	2630	3792
62	BHARUCH	Bharuch	31	35	895	1648
63	BHARUCH	Hansot	2	1	191	266
64	BHARUCH	Jambusar	79	82	955	1305
65	BHARUCH	Jhagadia	287	318	7609	10624
66	BHARUCH	Netrang	25	61	1050	1789
67	BHARUCH	Vagra	0	0	88	164
68	BHARUCH	Valia	49	76	3397	7625
		Subtotal	685	849	19046	31276
69	BHAVNAGAR	Bhavnagar	190	182	3559	4337
70	BHAVNAGAR	Bhavnagar(City)	2	2	20	23
71	BHAVNAGAR	Gariyadhar	434	646	4948	6837
72	BHAVNAGAR	Ghogha	303	380	5812	7631
73	BHAVNAGAR	Jesar	397	487	2991	4276
74	BHAVNAGAR	Mahuva(BVN)	1209	1427	18316	23895
75	BHAVNAGAR	Palitana	282	390	5238	7302
76	BHAVNAGAR	Shihor	601	789	7641	10330
77	BHAVNAGAR	Talaja	744	871	10918	13717
78	BHAVNAGAR	Umralla	901	1498	6802	11298

Sr. No.	District	Taluka	2023-24		Cumulative 2005-06 to 2023-24 (Up to Mar-2024)	
			ACHIEVEMENT		ACHIEVEMENT	
			NO	AREA	NO	AREA (ha)
79	BHAVNAGAR	Vallabhipur	789	1304	6750	11669
		Subtotal	5852	7975	72995	101316
80	BOTAD	Barvala	239	467	2681	5756
81	BOTAD	Botad	1770	2613	16599	25274
82	BOTAD	BOTAD CITY	151	214	151	214
83	BOTAD	Gadhda	3163	4914	22469	37730
84	BOTAD	Ranpur	1381	2461	6818	12860
		Subtotal	6704	10669	48718	81834
85	CHHOTAUDEPUR	Bodeli	130	163	2212	3221
86	CHHOTAUDEPUR	Chhota Udepur	19	16	10734	12507
87	CHHOTAUDEPUR	Kwant	201	220	12246	14631
88	CHHOTAUDEPUR	Nasvadi	153	187	5848	9095
89	CHHOTAUDEPUR	Pavijetpur	52	50	7682	11100
90	CHHOTAUDEPUR	Sankheda	145	183	3758	6056
		Subtotal	700	818	42480	56609
91	DAHOD	Dahod	52	58	5119	8003
92	DAHOD	Devgadh Baria	35	21	1433	1930
93	DAHOD	Dhanpur	43	51	2608	3158
94	DAHOD	Fatepura	39	42	4219	5435
95	DAHOD	Garbada	42	45	3928	5122
96	DAHOD	Limkheda	114	109	4162	5487
97	DAHOD	Sanjeli	9	11	446	579
98	DAHOD	Santrampur	0	0	0	0
99	DAHOD	Singvad	5	6	11	11
100	DAHOD	Zalod	201	226	6440	10722
		Subtotal	540	570	28366	40446
101	DANGS	Ahwa(Dang)	210	275	5555	5735
102	DANGS	Subir	71	100	1387	1471
103	DANGS	Waghai	162	193	1978	1993
		Subtotal	443	568	8920	9198
104	DEVBHUMI DWARKA	Bhanvad	788	1150	12239	22515
105	DEVBHUMI DWARKA	Dwarka(Okhamandal)	160	337	2326	5134
106	DEVBHUMI DWARKA	Kalyanpur	1914	3267	15747	33247
107	DEVBHUMI DWARKA	Jam Khambhalia	1945	3010	17512	34448
		Subtotal	4807	7764	47824	95344
108	GANDHINAGAR	Dahegam	807	987	8868	12913
109	GANDHINAGAR	Gandhinagar	563	694	5266	8219
110	GANDHINAGAR	Kalol	86	84	964	1425

Sr. No.	District	Taluka	2023-24		Cumulative 2005-06 to 2023-24 (Up to Mar-2024)	
			ACHIEVEMENT		ACHIEVEMENT	
			NO	AREA	NO	AREA (ha)
111	GANDHINAGAR	Mansa	295	341	1608	1815
		Subtotal	1751	2105	16706	24372
112	GIR SOMNATH	Gir Gadhada	406	532	4149	5575
113	GIR SOMNATH	Kodinar	423	471	12008	14531
114	GIR SOMNATH	PATAN VERAVAL	439	426	10820	12156
115	GIR SOMNATH	Sutrapada	257	244	7189	7504
116	GIR SOMNATH	Talala	534	690	10156	14140
117	GIR SOMNATH	Una	205	272	9429	11974
118	GIR SOMNATH	VERAVAL CITY	63	57	63	57
		Subtotal	2327	2691	53814	65938
119	JAMNAGAR	Dhrol	172	285	3873	5829
120	JAMNAGAR	Jam Jodhpur	655	1010	10932	19833
121	JAMNAGAR	Jamnagar(City)	2	3	14	21
122	JAMNAGAR	Jamnagar(Rural)	189	313	5758	9732
123	JAMNAGAR	Jodia	183	201	1386	2071
124	JAMNAGAR	Kalavad	385	624	9889	16285
125	JAMNAGAR	Lalpur	567	967	8038	15663
		Subtotal	2153	3402	39890	69435
126	JUNAGADH	Bhesan	369	550	7240	11582
127	JUNAGADH	Junagadh	360	494	9107	13711
128	JUNAGADH	Junagadh City	19	34	44	70
129	JUNAGADH	Keshod	974	1156	19658	25013
130	JUNAGADH	Maliya Hatina	1087	1205	18813	23636
131	JUNAGADH	Manavadar	1237	1524	18131	26458
132	JUNAGADH	Mangrol(J)	877	844	17167	21887
133	JUNAGADH	Mendarda	419	517	9818	13244
134	JUNAGADH	Vanthali	674	788	12457	18014
135	JUNAGADH	Visavadar	755	1035	14407	20014
		Subtotal	6771	8146	126842	173632
136	KHEDA	Galteshwar	5	9	90	178
137	KHEDA	Kapadvanj	568	519	11391	14594
138	KHEDA	Kathlal	233	169	3275	3863
139	KHEDA	Kheda	23	56	168	669
140	KHEDA	Mahudha	2	2	144	238
141	KHEDA	Matar	11	13	222	512
142	KHEDA	Mehmdabad	205	155	3059	3590
143	KHEDA	Nadiad City	7	9	382	619
144	KHEDA	Nadiad Rural	22	25	42	60
145	KHEDA	Thasara	64	90	1116	2125
146	KHEDA	Vaso	2	2	34	69
		Subtotal	1142	1048	19923	26518
147	KUTCH	Abdasa	274	691	3044	8963
148	KUTCH	Anjar	687	1146	8160	15365
149	KUTCH	Bhachau	438	770	5290	12356

Sr. No.	District	Taluka	2023-24		Cumulative 2005-06 to 2023-24 (Up to Mar-2024)	
			ACHIEVEMENT		ACHIEVEMENT	
			NO	AREA	NO	AREA (ha)
150	KUTCH	Bhuj	830	1694	7713	17455
151	KUTCH	Bhuj City	25	50	25	50
152	KUTCH	Gandhidham	1	0	58	106
153	KUTCH	Lakhpatt	13	40	806	2316
154	KUTCH	Mandvi(K)	817	1627	11230	24181
155	KUTCH	Mundra	246	547	4030	9641
156	KUTCH	Nakhatrana	457	992	5837	13334
157	KUTCH	Rapar	777	917	8248	15308
		Subtotal	4565	8474	54441	119074
158	MAHISAGAR	Balasinor	28	36	593	1289
159	MAHISAGAR	Kadana	47	48	3461	4712
160	MAHISAGAR	Khanpur	47	58	735	1051
161	MAHISAGAR	Lunawada	18	20	496	653
162	MAHISAGAR	Santrampur(P)	103	121	4184	6003
163	MAHISAGAR	Virpur	13	24	349	696
		Subtotal	256	306	9818	14404
164	MEHSANA	Bechraji	123	101	1162	1864
165	MEHSANA	Gojhariya	0	0	3	5
166	MEHSANA	Jotana	50	45	396	465
167	MEHSANA	Kadi	218	184	2458	3956
168	MEHSANA	Kheralu	527	543	7465	8729
169	MEHSANA	Mehsana	192	217	2219	3232
170	MEHSANA	Satlasana	619	505	8672	9393
171	MEHSANA	Unjha	84	61	1548	1512
172	MEHSANA	Vadnagar	165	217	1122	1731
173	MEHSANA	Vijapur	911	865	7003	7127
174	MEHSANA	Visnagar	149	108	3458	3180
		Subtotal	3038	2846	35506	41193
175	MORBI	Halvad	894	1678	9090	20670
176	MORBI	Malia	161	257	948	1689
177	MORBI	Morbi	61	97	2458	3922
178	MORBI	Tankara	251	323	4542	6398
179	MORBI	Vankaner	900	927	9865	11665
		Subtotal	2267	3281	26903	44345
180	NARMADA	Dediapada	325	322	5414	6294
181	NARMADA	Garudeshwar	32	36	972	1546
182	NARMADA	Nandod(Rajpipla)	576	588	10777	12946
183	NARMADA	Sagbara	76	63	3775	6417
184	NARMADA	Tilakvada	94	96	2135	3627
		Subtotal	1103	1105	23073	30830
185	NAVSARI	Chikhli	159	158	7070	9528
186	NAVSARI	Gandevi	61	44	1210	1593
187	NAVSARI	Jalalpor	51	54	1821	2938
188	NAVSARI	Khergam	64	62	937	901

Sr. No.	District	Taluka	2023-24		Cumulative 2005-06 to 2023-24 (Up to Mar-2024)	
			ACHIEVEMENT		ACHIEVEMENT	
			NO	AREA	NO	AREA (ha)
189	NAVSARI	Navsari	70	69	1568	2738
190	NAVSARI	Navsari City	8	7	8	7
191	NAVSARI	Vansda	76	61	5487	6017
		Subtotal	489	457	18101	23722
192	PANCHMAHAL	Ghoghamba	136	173	3696	6125
193	PANCHMAHAL	Godhra	35	42	714	1078
194	PANCHMAHAL	Halol	107	134	1540	2618
195	PANCHMAHAL	Jambughoda	5	3	566	705
196	PANCHMAHAL	Kaalol(P)	10	14	340	439
197	PANCHMAHAL	Morva(Hadaf)	20	28	1453	2197
198	PANCHMAHAL	Shahera	22	31	1098	1628
		Subtotal	335	426	9407	14789
199	PATAN	Chanasma	161	118	1375	1893
200	PATAN	Harij	289	340	3084	6190
201	PATAN	Patan	119	106	2871	3969
202	PATAN	Patan city	3	2	15	11
203	PATAN	Radhanpur	401	568	3255	5709
204	PATAN	Sami	287	543	3557	10477
205	PATAN	Santalpur	339	474	2179	4797
206	PATAN	Saraswati	338	425	2213	2706
207	PATAN	Shankheshwar	263	559	2136	6216
208	PATAN	Siddhpur	427	482	3277	4142
		Subtotal	2627	3617	23962	46111
209	PORBANDAR	Kutiyana	333	485	4898	7721
210	PORBANDAR	Porbandar	1181	1267	19739	31867
211	PORBANDAR	PORBANDAR CITY	24	28	24	28
212	PORBANDAR	Ranavav	722	963	4724	7662
		Subtotal	2260	2742	29385	47278
213	RAJKOT	Dhoraji	286	416	7476	11183
214	RAJKOT	Gondal	1588	2262	17625	26268
215	RAJKOT	Jam Kandorana	1	1	7712	12027
216	RAJKOT	Jasdan	885	1251	12168	18148
217	RAJKOT	Jetpur	459	634	6883	10494
218	RAJKOT	Kotdasangani	482	680	3977	6115
219	RAJKOT	Lodhika	2	2	2830	4462
220	RAJKOT	Padadhari	405	558	3425	5498
221	RAJKOT	Rajkot	180	251	5637	8279
222	RAJKOT	Rajkot District(East)	105	181	105	181
223	RAJKOT	Rajkot City(South)	353	495	354	496
224	RAJKOT	Rajkot District(West)	1	1	2	3
225	RAJKOT	Upleta	389	620	9361	15155
226	RAJKOT	Vinchhiya	586	739	5458	7610
		Subtotal	5722	8092	83013	125920
227	SABARKANTHA	Himatnagar	696	880	9813	15345

Sr. No.	District	Taluka	2023-24		Cumulative 2005-06 to 2023-24 (Up to Mar-2024)	
			ACHIEVEMENT		ACHIEVEMENT	
			NO	AREA	NO	AREA (ha)
228	SABARKANTHA	Idar	1528	1550	25458	33087
229	SABARKANTHA	Khedbrahma	93	140	8939	11912
230	SABARKANTHA	Poshina	0	0	1095	1805
231	SABARKANTHA	Prantij	945	1214	6372	9886
232	SABARKANTHA	Talod	872	1191	6931	12132
233	SABARKANTHA	Vadali	540	666	8188	12494
234	SABARKANTHA	Vijaynagar	28	36	4388	6258
		Subtotal	4702	5676	71184	102920
235	SURAT	Adajan	3	4	30	34
236	SURAT	Bardoli	87	129	1559	2741
237	SURAT	Choryasi	3	3	443	728
238	SURAT	Kamrej	71	95	2950	4198
239	SURAT	Katargam	0	0	2	1
240	SURAT	Mahuva(Srt)	133	131	4262	6602
241	SURAT	Majura	0	0	6	11
242	SURAT	Mandvi(S)	195	191	4864	8370
243	SURAT	Mangrol(S)	280	342	3423	5523
244	SURAT	Olpad	6	5	409	646
245	SURAT	Palsana	40	60	1435	2100
246	SURAT	Puna	0	0	6	8
247	SURAT	Surat	0	0	52	71
248	SURAT	Udhna	0	0	0	0
249	SURAT	Umarpada	130	145	2697	3748
		Subtotal	948	1105	22138	34780
250	SURENDRANAGAR	Chotila	155	233	2708	4248
251	SURENDRANAGAR	Chuda	1117	1743	7188	11606
252	SURENDRANAGAR	Dasada	29	71	3638	12223
253	SURENDRANAGAR	Dhangadhra	575	1169	7264	17407
254	SURENDRANAGAR	Lakhtar	326	459	2282	5737
255	SURENDRANAGAR	Limbdi	91	195	1046	2714
256	SURENDRANAGAR	Muli	839	1467	9214	17705
257	SURENDRANAGAR	Sayla	1259	2343	8597	15533
258	SURENDRANAGAR	SurenDRanagar City	13	12	20	26
259	SURENDRANAGAR	Thangadh	27	32	369	624
260	SURENDRANAGAR	Vadhvan	1016	1531	9718	17129
		Subtotal	5447	9255	52044	104953
261	TAPI	Dolvan	56	53	934	1133
262	TAPI	Kukarmunda	34	62	480	989
263	TAPI	Nizar	173	314	4020	7575
264	TAPI	Songadh	134	146	10551	12915
265	TAPI	Uchhal	17	24	3650	4765
266	TAPI	Valod	68	70	1931	3631
267	TAPI	Vyara	113	114	8585	11754
		Subtotal	595	784	30151	42761

Sr. No.	District	Taluka	2023-24		Cumulative 2005-06 to 2023-24 (Up to Mar-2024)	
			ACHIEVEMENT		ACHIEVEMENT	
			NO	AREA	NO	AREA (ha)
268	VADODARA	Baroda	99	108	2783	4033
269	VADODARA	Dabhoi	128	144	1522	2785
270	VADODARA	Desar	12	9	343	663
271	VADODARA	Karjan	43	67	2117	3658
272	VADODARA	Padra	10	18	540	902
273	VADODARA	Savli	54	84	2504	5198
274	VADODARA	Sinor	128	150	2336	3184
275	VADODARA	Vadodara City (North)	3	3	17	14
276	VADODARA	Vadodara(West)			1	0
277	VADODARA	Vadodara City (South)	4	1	8	4
278	VADODARA	Waghodia	35	46	933	1891
		Subtotal	516	630	13104	22333
279	VALSAD	Dharampur	65	60	4831	5422
280	VALSAD	Kaparada	122	128	3788	4337
281	VALSAD	Pardi	46	50	2453	3427
282	VALSAD	Umargam	38	65	1551	2791
283	VALSAD	Valsad	188	209	4277	5741
284	VALSAD	Vapi	3	14	269	383
285	VALSAD	Vapi City	1	3	1	3
		Subtotal	463	528	17170	22105
		TOTAL	96445	130491	1484058	2313999

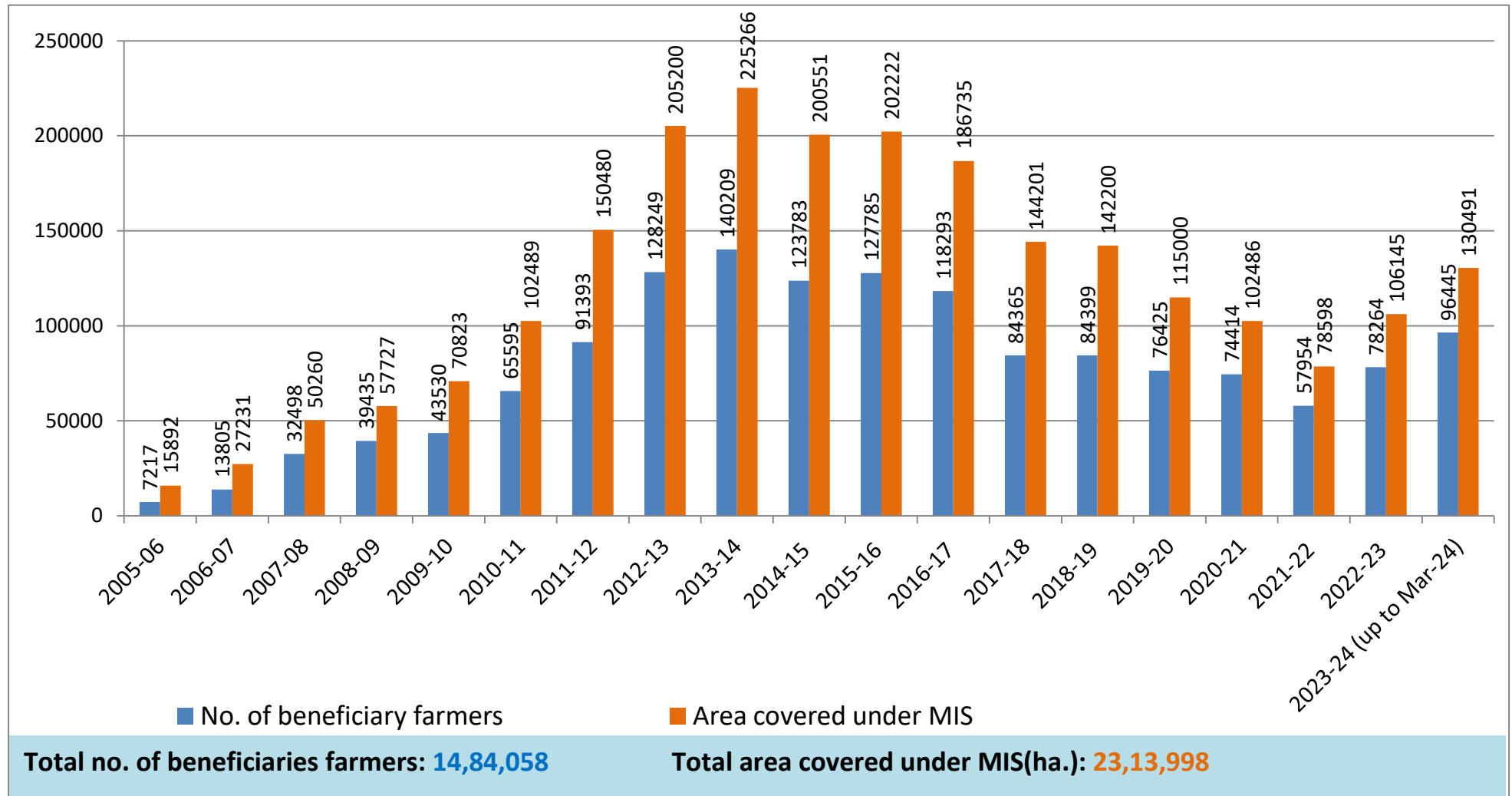
GUJARAT GREEN REVOLUTION COMPANY LIMITED

Table : 2 MIS System-wise number of Beneficiaries & area covered during 2023-24

Type of MIS	No. of Beneficiary Farmers	Area Covered under MIS (Hectares)
Drip	45043	66473
Mini Sprinkler	22655	25884
Sprinkler	28747	38134
Grand Total	96445	130491

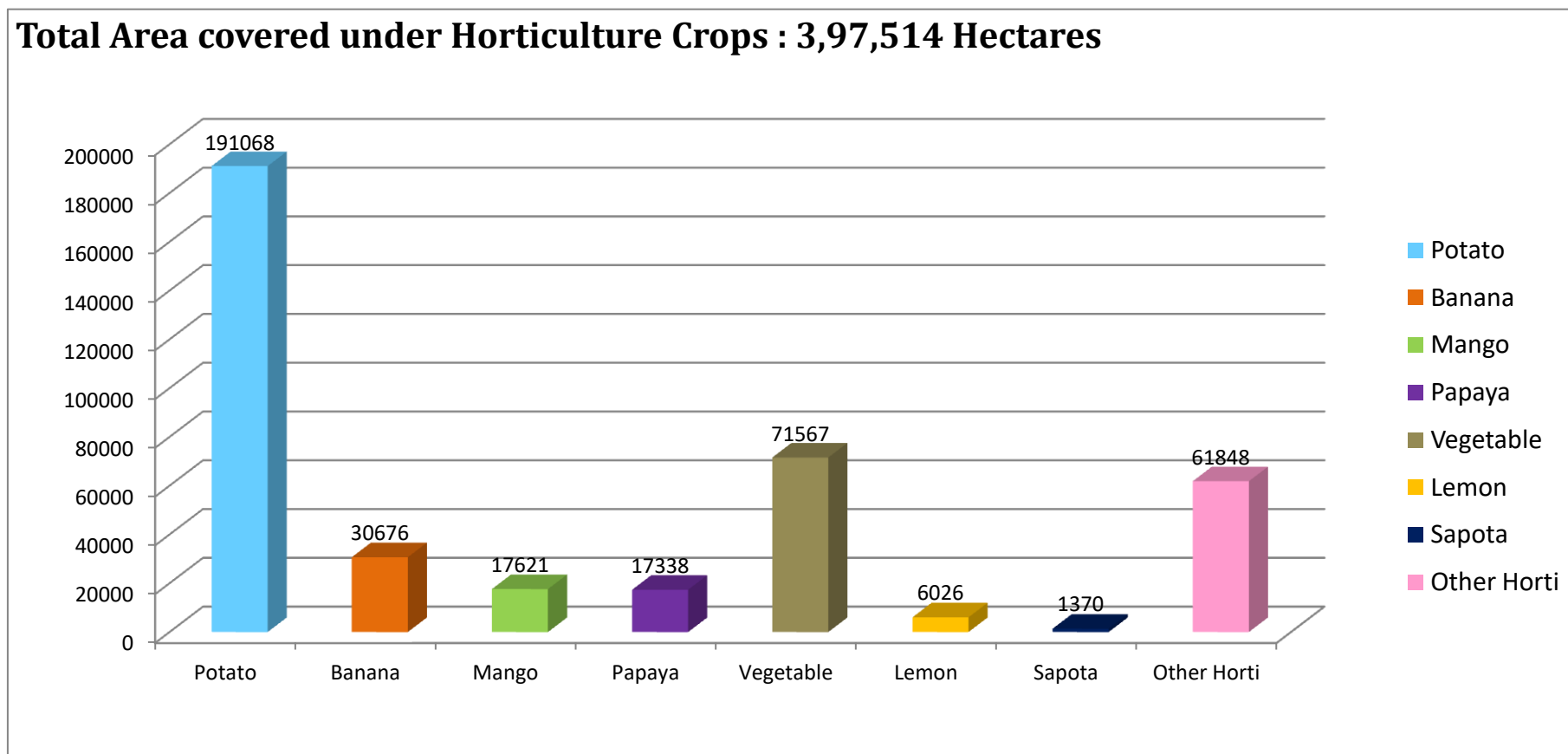
GUJARAT GREEN REVOLUTION COMPANY LIMITED

Table : 3 Number of Beneficiaries & area covered (2005-06 to 2023-24)



GUJARAT GREEN REVOLUTION COMPANY LIMITED

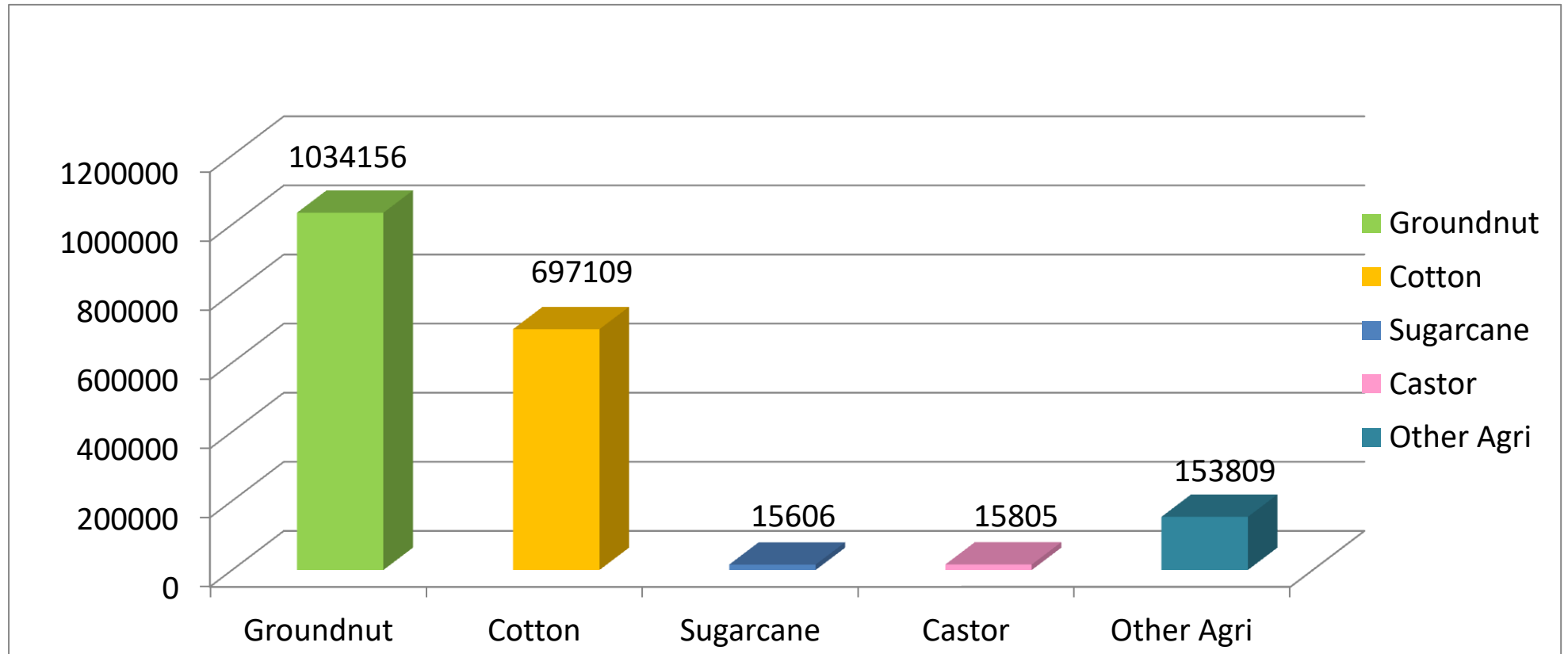
Table : 4 (A) Crop groupwise area (Ha) covered under MIS from 2005-06 to 2023-24



GUJARAT GREEN REVOLUTION COMPANY LIMITED

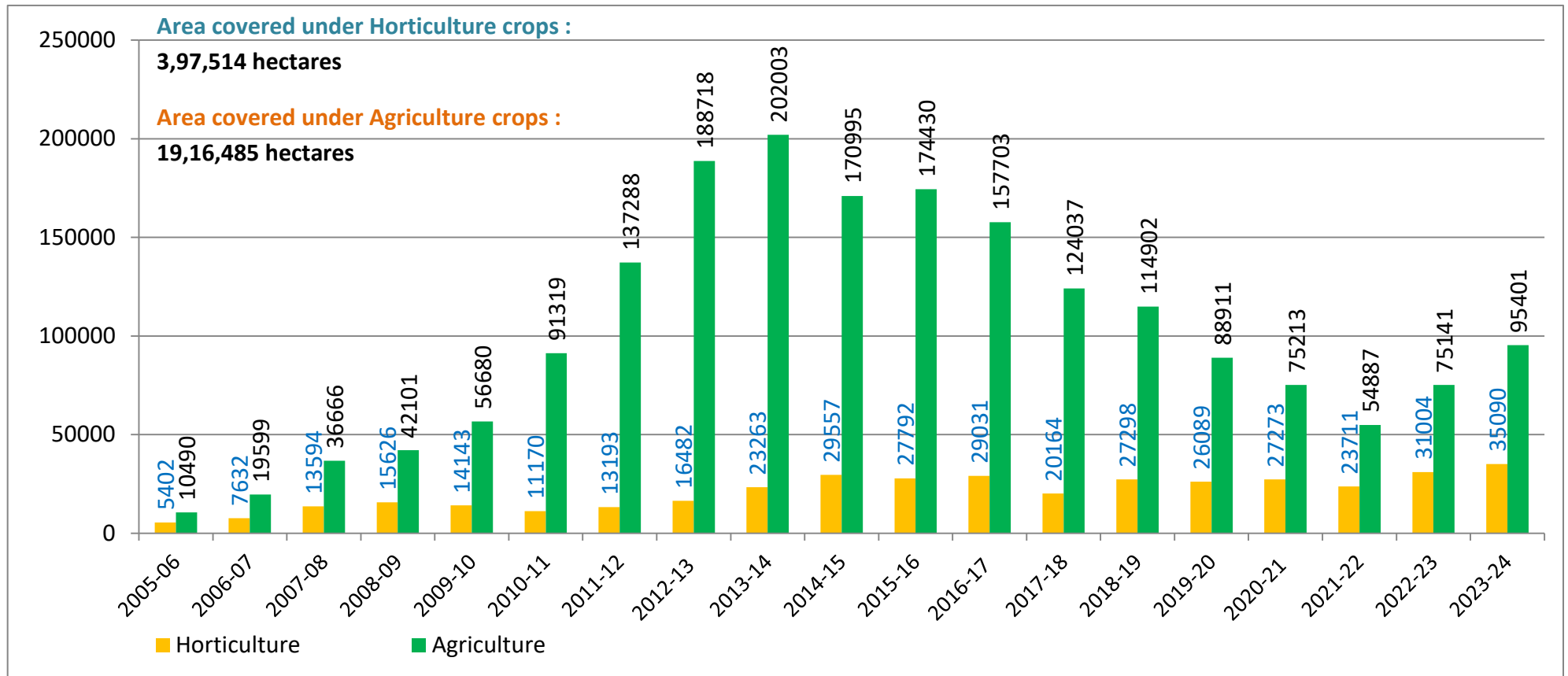
Table : 4 (B) Crop group-wise area (Ha) covered under MIS from 2005-06 to 2023-24

Total Area covered under Agriculture Crops : 19,16,485 Hectares



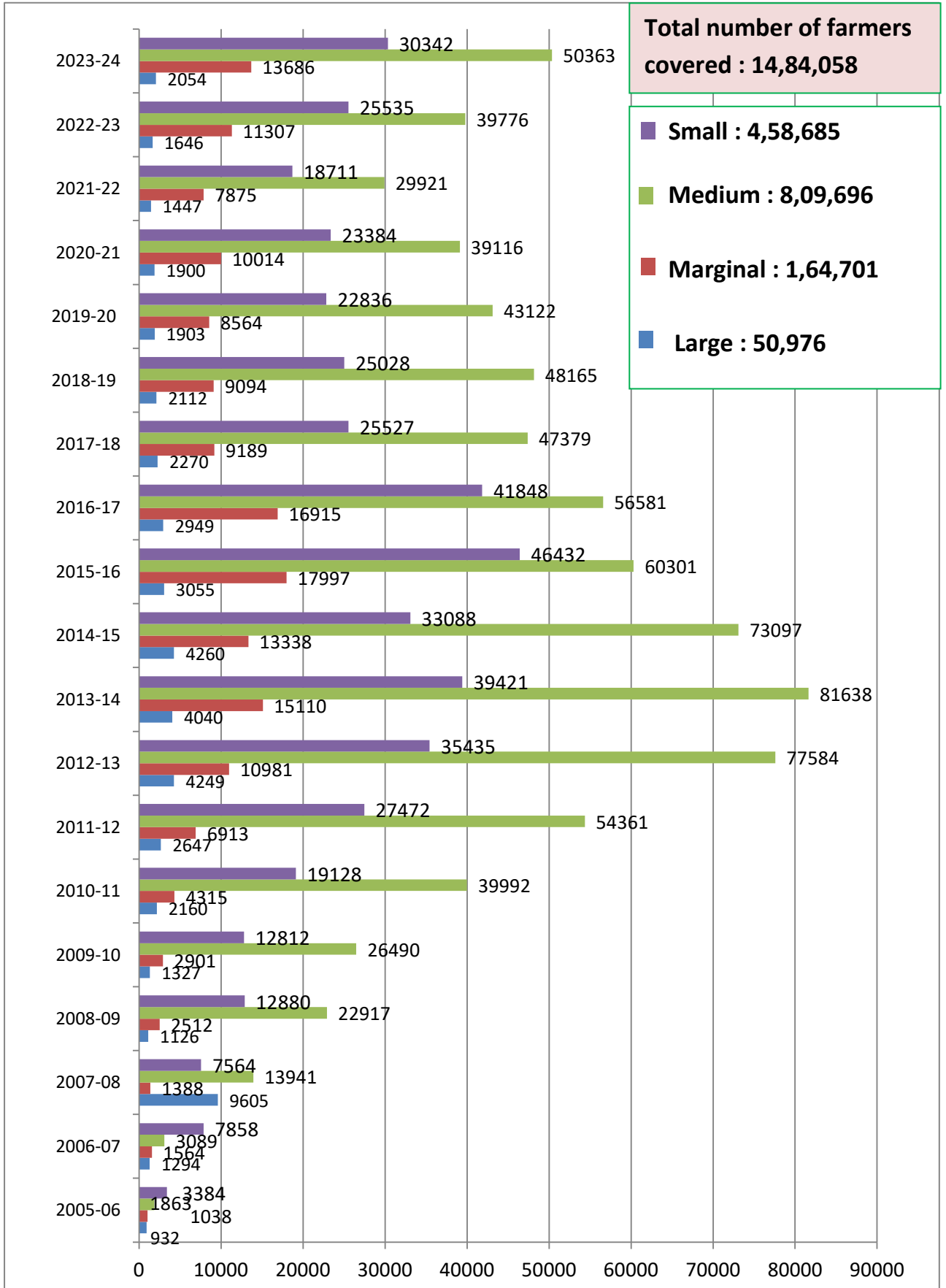
GUJARAT GREEN REVOLUTION COMPANY LIMITED

Table : 5 Yearwise/Crop groupwise achievement in area covered (Hectares) under MIS Scheme from 2005-06 to 2023-24



Gujarat Green Revolution Company Limited

Table : 6 Yearwise and categorywise number of farmers covered under MIS



Gujarat Green Revolution Co. Ltd.

Table : 7 : Distwise progress of Micro Irrigation from 2005-06 to 2023-24 (up to March-2024)

DISTRICT	Cummulative 2005-06 to 2023-24(up to Mar-24)					
	DRIP		SPRINKLER		TOTAL	
	No.of Beneficiaries	Area covered (Ha)	No.of Beneficiaries	Area covered (Ha)	No.of Beneficiaries	Area covered (Ha)
Ahmedabad	2912	5572	12365	29476	15277	35047
Amreli	38055	62595	35642	56217	73697	118812
Anand	5860	6753	75	193	5935	6946
Arvali	34682	63340	19324	21131	54006	84472
Banaskantha	210981	312184	79264	143116	290245	455299
Bharuch	14456	23576	4589	7697	19045	31273
Bhavnagar	41538	60745	31459	40573	72997	101318
BOTAD	47580	79089	1110	2728	48690	81817
Chhotaudepur	9989	14028	32490	42576	42479	56603
Dahod	1412	2583	26954	37864	28366	40446
Dangs	1300	1493	7620	7705	8920	9198
D. Dwarka	7072	9708	40628	85458	47700	95166
Gandhinagar	12308	19145	4398	5227	16706	24372
Gir Somnath	17337	23993	36474	41942	53811	65935
Jamnagar	22716	35414	17298	34198	40014	69612
Junagadh	18343	25825	108491	147794	126834	173619
Kheda	9121	13722	10803	12797	19924	26519
Kutch	43567	97329	10874	21745	54441	119074
Mahisagar	3047	5378	6754	9005	9801	14383
Mehsana	20547	23847	14959	17346	35506	41193
Morbi	21249	32748	5654	11597	26903	44345
Narmada	14431	19442	8641	11388	23072	30830
Navsari	7076	8527	11025	15195	18101	23722
Panchmahal	2115	3059	7310	11752	9425	14811
Patan	7140	11181	16822	34929	23962	46110
Porbandar	2273	3177	27120	44113	29393	47290
Rajkot	57175	80715	25838	45204	83013	125920
Sabarkantha	58812	89895	12372	13025	71184	102920
Surat	10418	15999	11720	18781	22138	34780
Surendranagar	38908	70004	13137	34951	52045	104955
Tapi	6786	12499	23365	30262	30151	42761
Vadodara	11102	17922	2005	4422	13107	22343
Valsad	5283	7952	11887	14153	17170	22105
Total	805591	1259442	678467	1054557	1484058	2313998